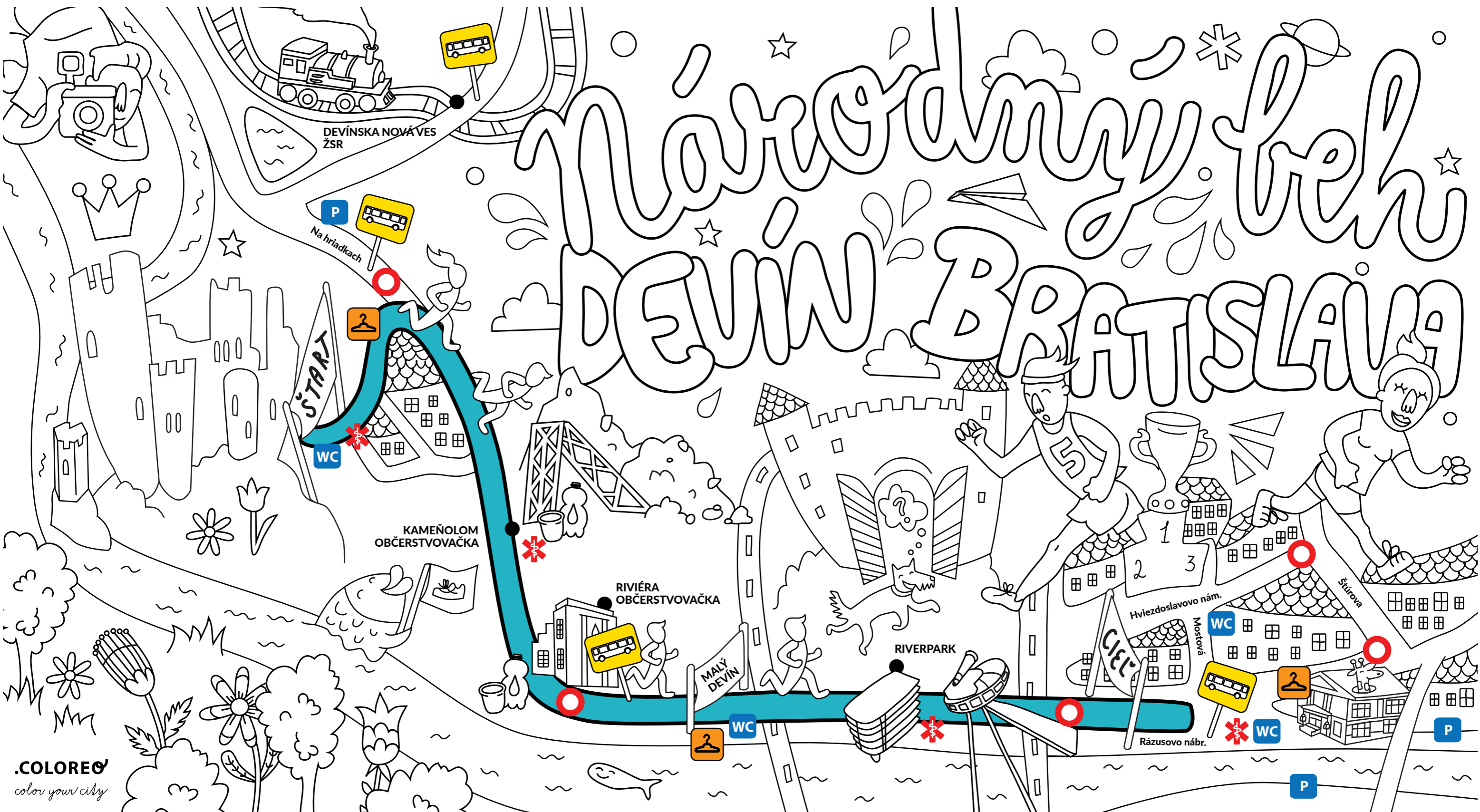


# Národný beh DEVÍN BRATISLAVA











**.COLOREO**  
color your city



## 71<sup>TH</sup> NATIONAL RUN DEVÍN BRATISLAVA

### LEGEND

-  Track
-  Refreshments
-  Changing room
-  Medical help
-  Toilets
-  Shuttle bus stops  
 Vajanského nábrežie 7:45 am, 8:15 am, 8:45 am  
 Main station ŽSR 8:30 am \*  
 Riviéra 8:00 am, 8:30 am, 9:00 am \*  
 The shuttle from Devínska Nová Ves ŽSR, Na hriadkach \*  
 \* Busses are reserved for main category runners with starting point in Devín
-  Parking options for participants outside Bratislava

-  Closed roads - no vehicles allowed to enter  
 From 8:00 am until the feeder bus passes along (11:00 am)  
 Devínska cesta, Kremelská street, road Devínska Nová Ves - Devín  
 From 9:30 am until 11:00 am  
 Streets in Devín  
 From 9:45 am until the feeder bus passes along (11:30 am)  
 Botanická street (distance Riviéra - Nový most) in the direction to center, Nábrežie arm. gen. L. Svobodu in the direction to center  
 From 8:00 am until 1:00 pm  
 Rázusovo and Vajanského nábrežie (distance Nový most - Šafárikovo nám.), Mostová street

